

TRIP PLANNER

StJoeH2O.com

the Pigeon River

Three Rivers




Paddle with caution after heavy rain and in the spring.



5.2 HOURS TOTAL

Visit StJoeH2O.com for more information

L56



Kalamazoo Street

Park on the south side of the Tomahawk Tavern and follow path back to the river for easy access. 1.7 hours to Blue School.


L57



Blue School Road

Use either the steep slope next to bridge or the gradual grassy path 20 feet south of the bridge. Approximately 2.3 hours to Vistula Road.


L58



Vistula Road

4 hours from Kalamazoo Street, either exit the river or take a break before continuing on another 75 minutes to Thomas Road.

L61



Thomas Road

The last launch before the Pigeon River meets the St. Joseph and continues into Indiana. Exit on the southeast river bank.

Need help transporting to and from launch points? For this river we suggest the following business:

FAWN RIVER KAYAK GUIDE & RENTAL, STURGIS: 269/625-0733