COVER SHEET & PROPERTY DESCRIPTION

ATTENTION COUNTY REGISTER OF DEEDS

THE CONDOMINIUM SUBDIVISION PLAN NUMBER MUST BE ASSIGNED IN CONSECUTIVE SEQUENCE WHEN A NUMBER HAS BEEN PROPERLY ASSIGNED TO THIS PROJECT, IT MUST BE PROPERLY SHOWN IN THE TITLE ON THIS SHEET AND IN THE SURVEYOR'S CERTIFICATE ON SHEET 1

ST. JOSEPH COUNTY CONDOMINIUM PLAN NO. 5

EXHIBIT B TO MASTER DEED OF

ISLAND HILLS

SITUATED IN THE SE 1/4 OF SECTION 29, AND IN THE NE 1/4, SE 1/4 AND THE SW 1/4 OF SEC. 32, ALL IN T 6 S, R 10 W, NOTTAWA TWP., ST. JOSEPH COUNTY, MI.

DEVELOPER

PHEASANT RIDGE DEVELOPMENT CO., INC.
P.O. BOX 535
BRISTOL, IN. 46507

SURVEYOR

MOSTROM & ASSOC., INC.
610 W. BURR OAK ST. (M-86)
P.O. BOX 85
CENTREVILLE, MI. 49032
PH. (616) 467-6348

DESCRIPTION:

ALL THAT PART OF THE SOUTHWEST 1/4 OF SECTION 32, T 6 S, R 10 W, NOTTAWA TOWNSHIP, ST. JOSEPH COUNTY, MICHIGAN, DESCRIBED AS FOLLOWS:

COMMENCING AT THE WEST 1/4 CORNER OF SAID SECTION 32, AS MONUMENTED, AND RUNNING THENCE S00°23'38"W, ALONG THE SECTION LINE AS MONUMENTED, 672.77 FEET TO THE POINT OF BEGINNING OF THIS DESCRIPTION; THE BOUNDARY RUNS THENCE N81°00'22"E 362.72 FEET; THENCE S00°16'47"W 152.17 FEET; THENCE S12°50'28"E 51.31 FEET; THENCE EASTERLY ALONG A 236 FOOT RADIUS CURVE TO THE RIGHT HAVING AN ARC DISTANCE OF 40.35 FEET AND A DELTA ANGLE OF 09°47'43" (CHORD = N70°11'53"E 40.30 FEET); THENCE N12°50'28"W 41.83 FEET; THENCE N00°16'47"E 158.75 FEET; THENCE N74°39'18"E 103.84 FEET; THENCE S89°43'13"E 120.00 FEET, THENCE N57°32'09"E 403.04 FEET; THENCE S82°18'39"E 224.88 FEET; THENCE S37°54'21"E 113.23 FEET; THENCE S04°00'34"E 361.01 FEET; THENCE S24°22'01"E 187.04 FEET; THENCE S56°52'48"E 392.77 FEET; THENCE S00°16'47"W 50.00 FEET; THENCE S89°43'13"E 35.91 FEET; THENCE S00°16'47"W 66.00 FEET; THENCE SOUTHWESTERLY ALONG A 30 FOOT RADIUS CURVE TO THE LEFT HAVING AN ARC DISTANCE OF 47.12 FEET AND A DELTA ANGLE OF 90°00'00" (CHORD= S45°16'47"W 42.43 FEET; THENCE N89°43'13"W 66.00 FEET; THENCE NORTHWESTERLY ALONG A 30 FOOT RADIUS CURVE TO THE LEFT HAVING AN ARC DISTANCE OF 47.12 FEET AND A DELTA ANGLE OF 90°00'00" (CHORD=N44°43'13"W 42.43 FEET); THENCE N89°43'13"W 121.76 FEET; THENCE NORTHWESTERLY ALONG A 566 FOOT RADIUS CURVE TO THE RIGHT HAVING AN ARC DISTANCE OF 246.39 FEET AND A DELTA ANGLE OF 24°56'32" (CHORD=N77°14'57"W 244.45 FEET); THENCE S05°26'23"E 500.50 FEET; THENCE N84°33'37"E 34.62 FEET; THENCE NORTHEASTERLY ALONG A 340 FOOT RADIUS CURVE TO THE LEFT HAVING AN ARC DISTANCE OF 134.65 FEET AND A DELTA ANGLE OF 22°41'28" (CHORD=N73°12'53"E 133.77 FEET); THENCE S20°07'21"E 262.15 FEET TO A CONCRETE MONUMENT; THENCE S76°04'19"W 948.38 FEET; THENCE N39°21'24"W 192.73 FEET; THENCE N19°18'09"E 399.75 FEET; THENCE N05°26'23"W 500.00 FEET; THENCE N11°56'13"E 42.29 FEET; THENCE N09°19'47"W 44.34 FEET; THENCE N89°43'13"W 99.11 FEET; THENCE N12°50'28"W 245.61 FEET; THENCE SOUTHWESTERLY ALONG A 170 FOOT RADIUS CURVE TO THE LEFT HAVING AN ARC DISTANCE OF 40.68 FEET AND A DELTA ANGLE OF 13°42'37" (CHORD = S67°26'20"W 40.58 FEET); THENCE S12°50'28"E 229.44 FEET; THENCE N89°43'13"W 138.02 FEET; THENCE S00°23'38"W 101.97 FEET; THENCE SOUTHWESTERLY ALONG A 170 FOOT RADIUS CURVE TO THE RIGHT HAVING AN ARC DISTANCE OF 266.70 FEET AND A DELTA ANGLE OF 89°53'09" (CHORD = S45°20'12"W 240.18 FEET); THENCE N89°43'13"W 81.14 FEET; THENCE SOUTHWESTERLY ALONG A 30 FOOT RADIUS CURVE TO THE LEFT HAVING AN ARC DISTANCE OF 47.06 FEET AND A DELTA ANGLE OF 89°52'16" (CHORD = S45°20'39"W 42.38 FEET); THENCE N89°36'22"W 19.26 FEET; THENCE N00°23'38"E, ALONG THE WEST LINE OF SAID SECTION 32 A DISTANCE OF 734.92 FEET TO THE POINT OF BEGINNING.

ALSO

ALL THAT PART OF THE NORTHEAST FRACTIONAL 1/4 AND THE SOUTHEAST FRACTIONAL 1/4 OF SECTION 32, T 6 S, R 10 W, NOTTAWA TOWNSHIP, ST. JOSEPH COUNTY, MICHIGAN, DESCRIBED AS FOLLOWS:

COMMENCING AT THE NORTHEAST CORNER OF SAID SECTION 32 AND RUNNING THENCE N89°31'34"W, ALONG THE SECTION LINE, 379.53 FEET; THENCE SOUTHERLY ALONG THE WEST LINE OF RAINTREE BOULEVARD ALONG THE FOLLOWING FOUR COURSES: THENCE SOUTHERLY ALONG A 626.27 FOOT RADIUS CURVE TO THE LEFT HAVING AN ARC DISTANCE OF 545.34 FEET AND A DELTA ANGLE OF 49°53'30" (CHORD = S00°25'20"W 528.27 FEET); THENCE SOUTHERLY ALONG A 433.00 FOOT RADIUS CURVE TO THE RIGHT HAVING AN ARC DISTANCE OF 413.19 FEET AND A DELTA ANGLE OF 54°40'30" (CHORD = S02°56'12"W 397.69 FEET); THENCE S30°17'18"W 769.79 FEET (PLATTED AS S30°W 770.00 FEET); THENCE SOUTHERLY ALONG A 942.00 FOOT RADIUS CURVE TO THE LEFT HAVING AN ARC DISTANCE OF 318.76 FEET AND A DELTA ANGLE OF 19°23'17" (CHORD = S20°35'20"W 317.24 FEET); THENCE S79°06'27"E 34.00 FEET; THENCE S10°53'23"W, ALONG SAID BOULEVARD, 624.82 FEET; THENCE SOUTHWESTERLY ALONG SAID BOULEVARD ALONG A 994 FOOT RADIUS CURVE TO THE RIGHT HAVING AN ARC DISTANCE OF 72.80 FEET AND A DELTA ANGLE OF 04°11'42" (CHORD = S12°59'56"W 72.78 FEET) TO THE POINT OF BEG'NNING OF THIS DESCRIPTION; THENCE SOUTHWESTERLY ALONG SAID BOULEVARD ALONG A 994 FOOT RADIUS CURVE TO THE RIGHT HAVING AN ARC DISTANCE OF 636.45 FEET AND A DELTA ANGLE OF 36°41'13" (CHORD = S33°26'20"W 625.69 FEET); THENCE S38°03'27"E, ALONG THE SOUTHERLY BOUNDARY OF "HIDDEN RIVER HILLS NO. 2" (LIBER 5 OF PLATS, PAGE 70), 66 FEET; THENCE SOUTHWESTERLY ALONG THE SOUTHEASTERLY SIDE OF RAINTREE BOULEVARD AS EXTENDED ALONG THE FOLLOWING FOUR COURSES: THENCE SOUTHWESTERLY ALONG A 1060.00 FOOT RADIUS CURVE TO THE RIGHT HAVING AN ARC DISTANCE OF 18.64 FEET AND A DELTA ANGLE OF 01°00'27" (CHORD = S52°26'27"W 18.64 FEET); THENCE S56°08'38"W 128.22 FEET; THENCE SOUTHWESTERLY ALONG A 272.22 FOOT RADIUS CURVE TO THE LEFT HAVING AN ARC DISTANCE OF 136.31 FEET AND A DELTA ANGLE OF 28°41'25" (CHORD = S41°49'19"W 134.89 FEET); THENCE SOUTHWESTERLY ALONG A 374.95 FOOT RADIUS CURVE TO THE RIGHT HAVING AN ARC DISTANCE OF 339.16 FEET AND A DELTA ANGLE OF 51°49'39" (CHORD = S53°23'12"W 327.72 FEET); THENCE S10°41'59"E 88.24 FEET; THENCE S33°21'26"W, ALONG AN INTERMEDIATE TRAVERSE LINE, 384.18 FEET; THENCE N77°37'40"W 262.53 FEET; THENCE N31°13'24"E 85.93 FEET; THENCE NORTHWESTERLY ALONG A 62.50 FOOT RADIUS CURVE TO THE RIGHT HAVING AN ARC DISTANCE OF 40.80 FEET AND A DELTA ANGLE OF 37°23'57" (CHORD = N62°17'54"W 40.08 FEET); THENCE S31°13'24"W 110.12 FEET; THENCE S87°32'41"W 47.77 FEET; THENCE N70°49'23"W 105.11 FEET; THENCE N00°54'07"E 166.52 FEET; THENCE N24°27'47"E 203.79 FEET; THENCE N68°48'20"E 171.46 FEET; THENCE N55°36'19"E 515.60 FEET; THENCE S43°03'34"E 244.54 FEET; THENCE NORTHEASTERLY ALONG A 308.95 FOOT RADIUS CURVE TO THE LEFT ALONG RAINTREE BOULEVARD HAVING AN ARC DISTANCE OF 23.30 FEET AND A DELTA ANGLE OF 04°19'16" (CHORD = N29°37'57"E 23.30 FEET); THENCE NORTHEASTERLY ALONG A 338.22 FOOT RADIUS CURVE TO THE RIGHT ALONG RAINTREE BOULEVARD HAVING AN ARC DISTANCE OF 18.66 FEET AND A DELTA ANGLE OF 03°09'42" (CHORD = N29°03'25"E 18.66 FEET); THENCE N43°03'34"W 225.78 FEET; THENCE N55°36'19"E 80.81 FEET; THENCE N45°13'19"E 549.37 FEET; THENCE N51°52'05"W 21.48 FEET; THENCE N38°07'55"E 87.27 FEET; THENCE N24°18'08"E 116.41 FEET; THENCE SOUTHEASTERLY ALONG A 285 FOOT RADIUS CURVE TO THE LEFT HAVING AN ARC DISTANCE OF 66.64 FEET AND A DELTA ANGLE OF 13°23'46" (CHORD = S72°22'22"E 66.48 FEET); THENCE S79°04'15"E 92.44 FEET; THENCE SOUTHEASTERLY ALONG A 30 FOOT RADIUS CURVE TO THE RIGHT HAVING AN ARC DISTANCE OF 49.30 FEET AND A DELTA ANGLE OF 94°09'54" (CHORD = S31°59'18"E 43.94 FEET) TO THE POINT OF BEGINNING.

SURVEYOR'S CERTIFICATE

I, WAYNE A. MOSTROM, LICENSED LAND SURVEYOR OF THE STATE OF MICHIGAN, HEREBY CERTIFY,

That the subdivision plan known as Island Hills county condominium subdivision plan no. 5, as shown on the accompanying drawings, represents a survey on the ground made under my direction, that there are no existing encroachments upon the lands and the property herein described.

That the required monuments and iron markers have been located in the ground as required by rules promulgated under section 142 of Act No. 59 of the Public Acts of 1978.

That the accuracy of this survey is within the limits required by the rules promulgated under section 142 of Act No. 59 of the Public Acts of 1978.

That the bearings, as shown, are noted on the survey plan as required by the rules as promulgated under section 142 of Act No. 59 of the Public Acts of 1978.

Nov. 18, 1998
DATE

WAYNE A. MOSTROM
PROFESSIONAL LAND SURVEYOR NO. 14100
MOSTROM & ASSOC., INC.
610 W. BURR OAK ST.
CENTREVILLE, MI 49032

STATE OF MICHIGAN
WAYNE A. MOSTROM
PROFESSIONAL SURVEYOR
No. 14100
LICENSED PROFESSIONAL SURVEYOR

SHEET INDEX

1. COVER SHEET & PROPERTY DESCRIPTION
2. SURVEY PLAN (NORTH PORTION)
3. SURVEY PLAN (SOUTH PORTION)
4. SITE PLAN, UTILITY PLAN & FLOODPLAIN PLAN
5. SITE PLAN, UTILITY PLAN & FLOODPLAIN PLAN
6. DETAILS OF STORM DRAINAGE EASEMENTS

DATED NOVEMBER 18, 1998

CADFILE=TGOLF

SURVEY PLAN

ISLAND HILLS

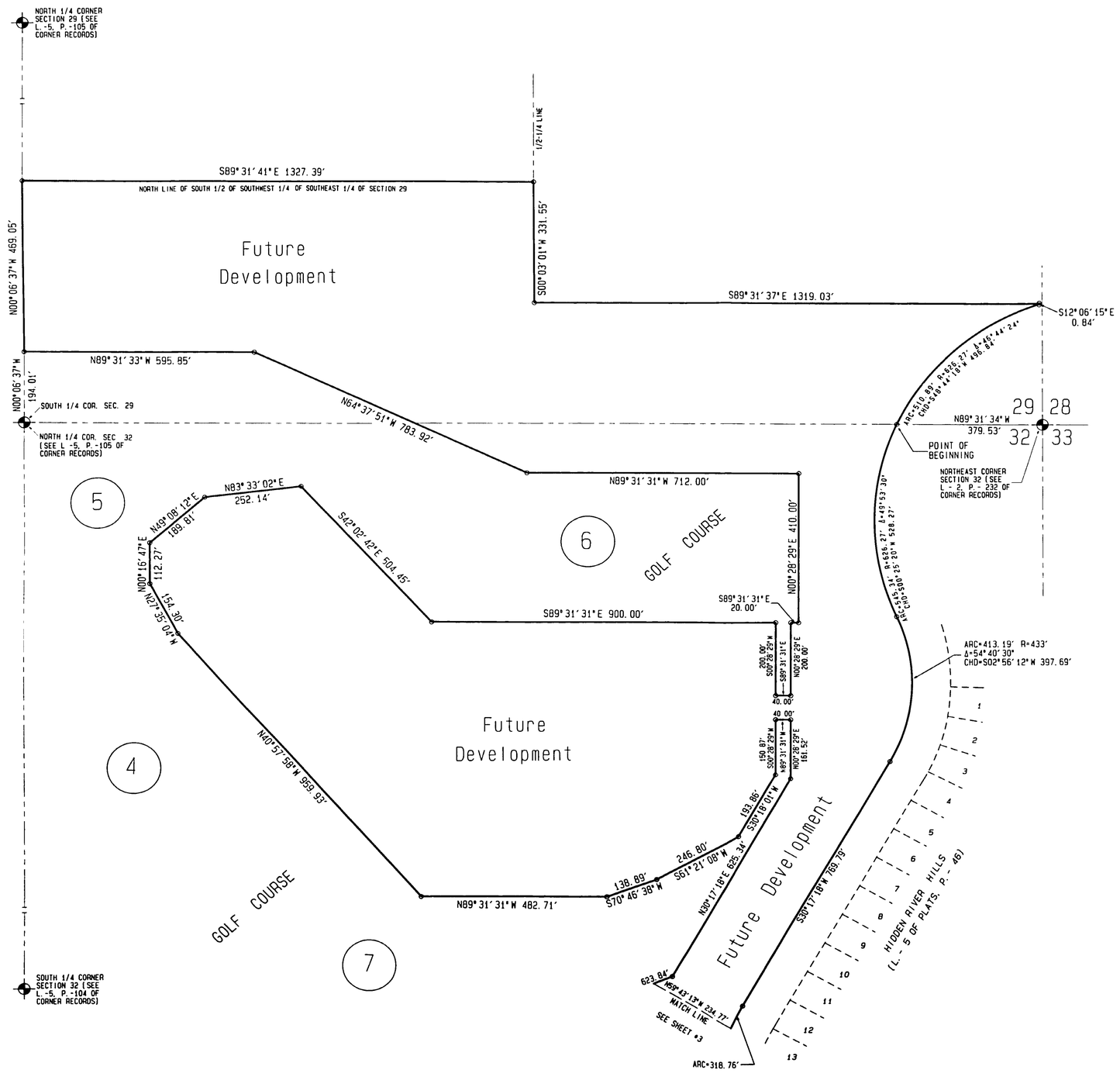

LOCATION PLAN

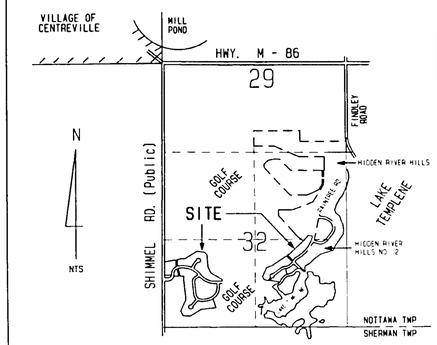

North

SCALE: 1" = 150 FEET

0 200 400

NOTES:

1. BEARINGS ARE BASED ON STATE PLANE CO-ORDINATE SYSTEM, SOUTH ZONE

2. COORDINATE ORIGIN IS ASSUMED AND BASED UPON THE

3. NO PART OF THAT PORTION OF THE PROJECT THAT IS SHOWN ON THIS SHEET FALLS WITHIN THE LIMITS OF THE 100 YEAR FLOODPLAIN OF A MICHIGAN WATERWAY.

4. BENCHMARK:

5. A 1/2" STEEL BAR, 36" IN LENGTH, ENCASED IN CONCRETE 4" IN DIAMETER HAS BEEN SET AT ALL POINTS MARKED THUS: ⊙

STATE OF MICHIGAN
WAYNE A. MOSTROM
PROFESSIONAL SURVEYOR
No. 14100
LICENSED PROFESSIONAL SURVEYOR

7 DENOTES - HOLE NO. AT GOLF COURSE

CADFILE=SPGOLF

SURVEY PLAN

ISLAND HILLS

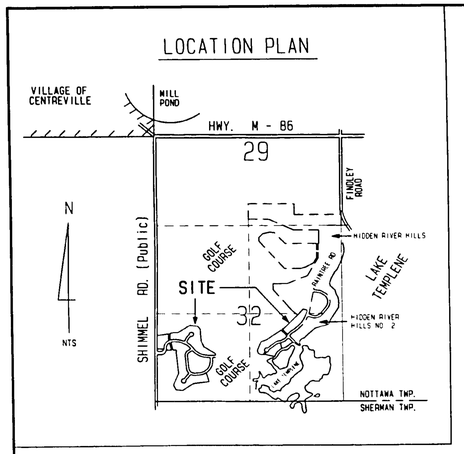

North

SCALE: 1" = 150 FEET

0 200 400

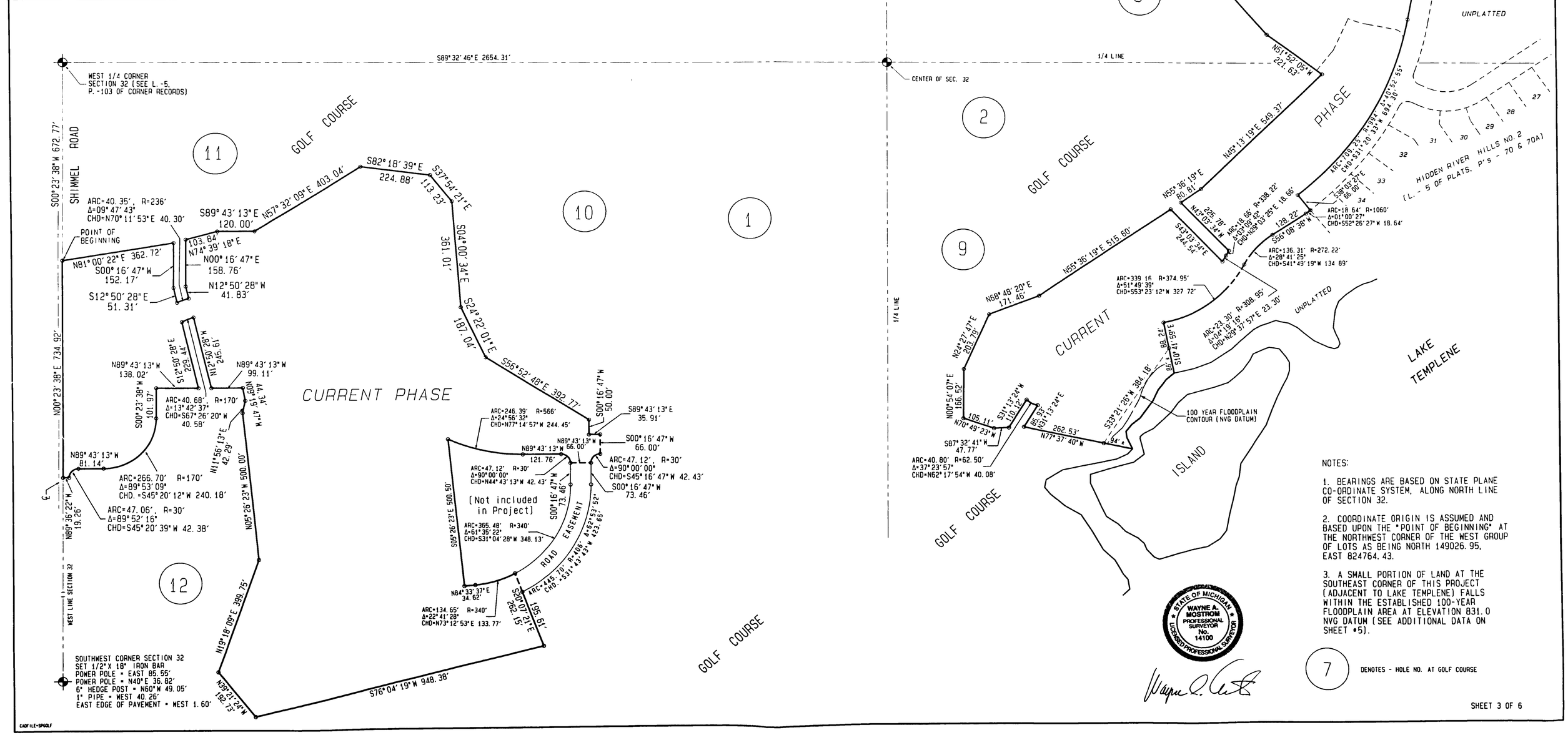

NOTES:

1. BEARINGS ARE BASED ON STATE PLANE CO-ORDINATE SYSTEM, ALONG NORTH LINE OF SECTION 32.

2. COORDINATE ORIGIN IS ASSUMED AND BASED UPON THE "POINT OF BEGINNING" AT THE NORTHWEST CORNER OF THE WEST GROUP OF LOTS AS BEING NORTH 149026.95, EAST 824764.43.

3. A SMALL PORTION OF LAND AT THE SOUTHEAST CORNER OF THIS PROJECT (ADJACENT TO LAKE TEMPLENE) FALLS WITHIN THE ESTABLISHED 100-YEAR FLOODPLAIN AREA AT ELEVATION 831.0 NVG DATUM (SEE ADDITIONAL DATA ON SHEET #5).

STATE OF MICHIGAN
WAYNE A. MOSTROM
PROFESSIONAL SURVEYOR
No. 14100
LICENSED PROFESSIONAL SURVEYOR

7 DENOTES - HOLE NO. AT GOLF COURSE

CADFILE=SP6GLF

SITE, UTILITY & FLOODPLAIN PLAN

ISLAND HILLS

North

SCALE: 1" = 80 FEET

0 50 100 200

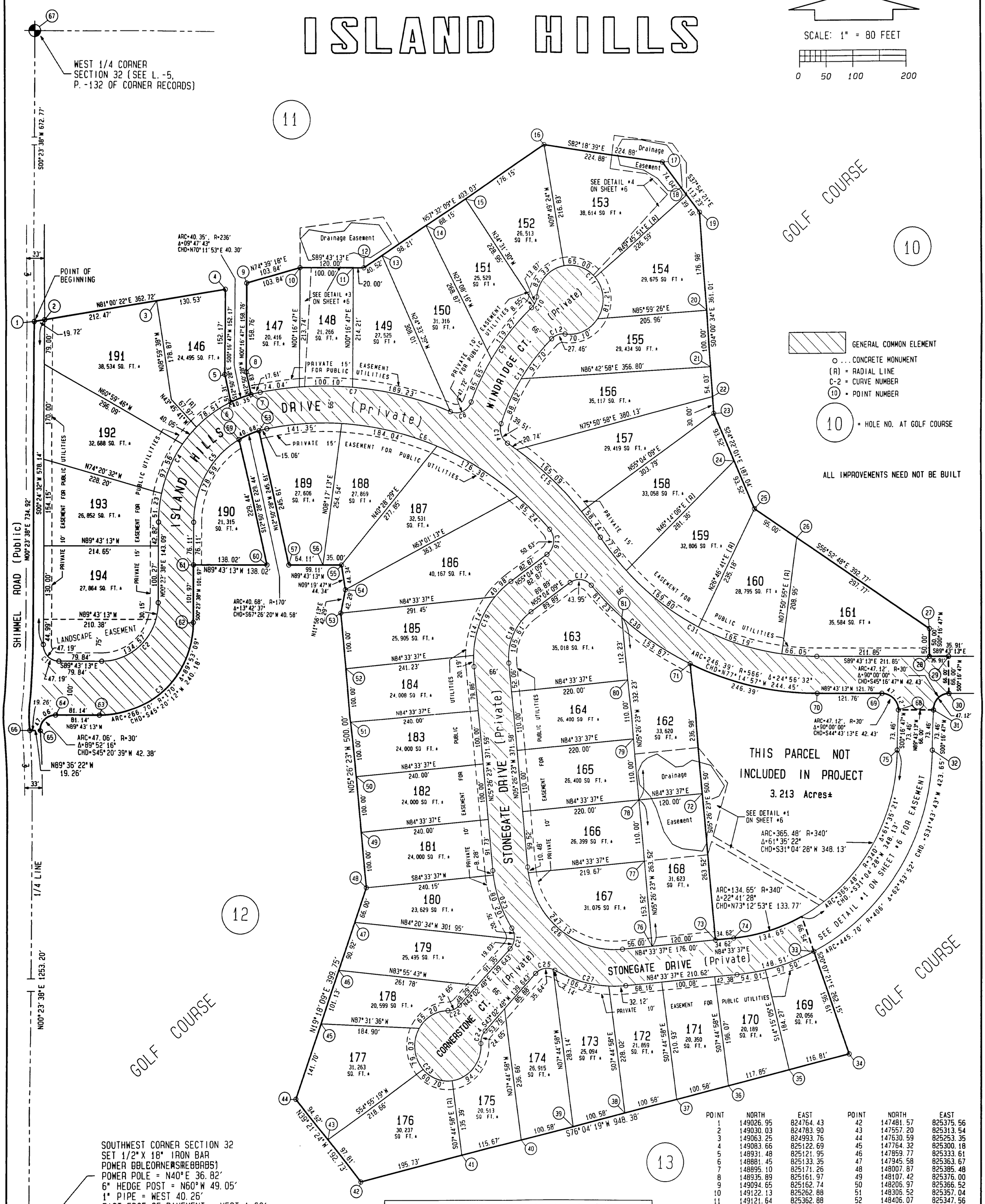

GENERAL COMMON ELEMENT

○ ... CONCRETE MONUMENT

(R) = RADIAL LINE

C-2 = CURVE NUMBER

(10) = POINT NUMBER

(10) = HOLE NO. AT GOLF COURSE

ALL IMPROVEMENTS NEED NOT BE BUILT

Curve #	Radius	Delta	Length	Tangent	Chord/Brg
C1	30.00'	90°07'45"	47.19'	30.07'	42.47' S44-39-20.7E
C2	105.00'	89°53'09"	164.72'	104.79'	148.34' S45-20-12.4W
C3	170.00'	89°53'09"	266.70'	169.66'	240.18' N45-20-12.4E
C4	236.00'	78°58'41"	325.31'	194.47'	300.16' S39-52-58.5W
C5	170.00'	78°58'41"	234.33'	140.08'	216.22' S39-52-58.5W
C6	570.00'	58°59'50"	586.93'	322.47'	561.34' N71-07-45.7W
C7	636.00'	32°44'08"	363.37'	186.80'	358.45' N84-15-36.9W
C8	30.00'	91°08'52"	47.72'	30.61'	42.85' S66-32-01.0W
C9	442.12'	26°33'25"	204.92'	104.34'	203.10' S34-14-17.4W
C10	30.00'	42°48'39"	22.42'	11.76'	21.90' S26-06-40.1W
C11	62.50'	273°46'26"	298.64'	.00'	85.43' N38-24-26.5W
C12	30.00'	52°27'03"	27.46'	14.78'	26.51' N72-15-14.8E
C13	376.12'	27°29'55"	180.52'	92.03'	178.79' N32-16-46.0E
C14	30.00'	75°27'59"	39.51'	23.21'	36.72' N19-12-10.9W
C15	636.00'	22°00'19"	244.27'	123.66'	242.77' N45-56-01.0W
C16	30.00'	96°41'59"	50.63'	33.73'	44.83' N06-43-09.0E
C17	30.00'	83°55'56"	43.95'	26.98'	40.12' S82-57-53.4E
C18	100.00'	60°30'32"	105.61'	58.33'	100.77' N24-48-52.7E
C19	166.00'	60°30'32"	175.31'	96.83'	167.27' N24-48-52.7E
C20	230.00'	27°29'27"	110.36'	56.26'	109.30' N19-11-06.5W
C21	30.00'	75°58'38"	39.78'	23.43'	36.93' N05-03-29.0E
C22	30.00'	47°04'19"	24.65'	13.07'	23.96' N66-34-57.3E
C23	62.50'	274°08'37"	299.04'	.00'	85.14' N46-57-12.0W
C24	30.00'	47°04'19"	24.65'	13.07'	23.96' S19-30-38.7W
C25	30.00'	75°58'38"	39.78'	23.43'	36.93' S81-02-07.0W
C26	164.00'	90°00'00"	257.61'	164.00'	231.93' N50-26-23.1W
C27	230.00'	34°27'49"	138.35'	71.34'	136.27' N78-12-28.5W
C28	340.00'	84°16'50"	500.13'	307.65'	456.24' S42-25-12.0W
C29	406.00'	84°16'50"	597.21'	367.37'	544.81' S42-25-12.0W
C30	566.00'	23°46'45"	234.90'	119.17'	233.22' N52-53-18.0W
C31	500.00'	54°47'22"	478.13'	259.12'	460.12' N62-19-32.2W

POINT	NORTH	EAST	POINT	NORTH	EAST
1	149026.95	824764.43	42	147481.57	825375.56
2	149030.03	824783.90	43	147557.20	825313.54
3	149063.25	824993.76	44	147630.59	825253.35
4	149083.66	825122.69	45	147764.32	825300.18
5	148931.48	825121.95	46	147859.77	825333.61
6	148881.45	825133.35	47	147945.58	825363.67
7	148895.10	825171.26	48	148007.87	825385.48
8	148935.89	825161.97	49	148107.42	825376.00
9	149094.65	825162.74	50	148206.97	825366.52
10	149122.13	825262.88	51	148306.52	825357.04
11	149121.64	825362.88	52	148406.07	825347.56
12	149121.54	825382.88	53	148505.61	825338.08
13	149143.29	825417.07	54	148546.99	825346.83
14	149196.01	825499.93	55	148590.74	825339.64
15	149243.33	825574.31	56	148590.92	825304.64
16	149337.88	825722.94	57	148591.23	825240.53
17	149307.79	825945.79	58	148830.70	825185.95
18	149249.38	825991.28	59	148815.13	825148.47
19	149218.45	826015.36	60	148591.43	825199.46
20	149041.90	826027.73	61	148592.10	825061.45
21	148942.15	826034.72	62	148490.13	825060.75
22	148888.25	826038.50	63	148321.30	824889.92
23	148858.33	826040.60	64	148321.70	824808.78
24	148773.14	826079.18	65	148291.91	824778.64
25	148687.95	826117.77	66	148292.05	824759.38
26	148636.04	826197.33	67	149699.70	824769.05
27	148473.34	826446.73	68	148327.63	826385.93
28	148423.34	826446.48	69	148357.78	826356.07
29	148423.16	826482.39	70	148358.37	826234.32
30	148357.16	826482.07	71	148412.33	825995.89
31	148327.31	826451.92	72	148176.42	826018.36
32	148253.85	826451.57	73	147914.08	826043.34
33	147893.51	826228.77	74	147917.36	826077.80
34	147709.85	826296.06	75	148254.17	826385.57
35	147681.73	826182.69	76	147902.71	825923.88
36	147653.37	826068.31	77	148055.54	825909.32
37	147629.16	825970.68	78	148165.04	825898.90
38	147604.95	825873.06	79	148274.55	825888.47
39	147580.73	825775.43	80	148384.05	825878.04
40	147556.52	825677.80	81	148495.77	825867.40
41	147528.68	825565.53			

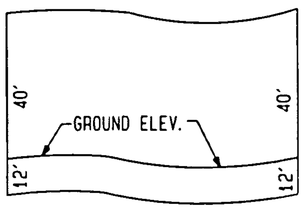

NOTE: EACH UNIT SHALL HAVE ITS OWN UNIQUE PROFILE WITH LIMITS OF OWNERSHIP 12'-0" BELOW AND 40'-0" ABOVE GROUND ELEVATION

UNIT CROSS SECTION

NO SCALE

LICENSED PROFESSIONAL SURVEYOR — STATE OF MICHIGAN — WAYNE A. MOSTROM — PROFESSIONAL SURVEYOR No. 14100

SHEET 4 OF 6

SITE, UTILITY & FLOODPLAIN PLAN

ISLAND HILLS

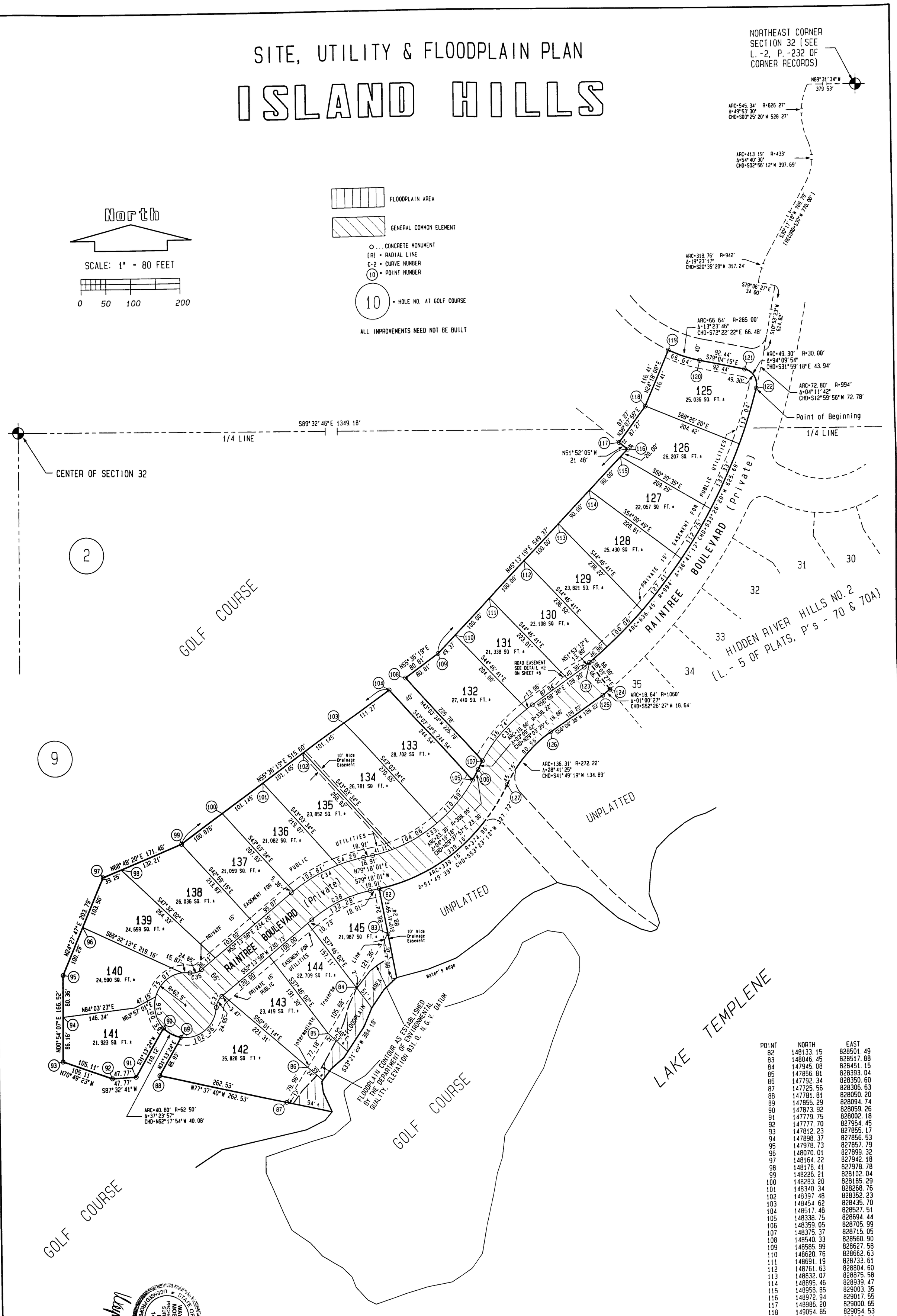

POINT	NORTH	EAST
82	148133.15	828501.49
83	148046.45	828517.88
84	147945.08	828451.15
85	147856.81	828393.04
86	147792.34	828350.60
87	147725.56	828306.63
88	147781.81	828050.20
89	147855.29	828094.74
90	147873.92	828059.26
91	147779.75	828002.18
92	147777.70	827954.45
93	147812.23	827855.17
94	147898.37	827856.53
95	147978.73	827857.79
96	148070.01	827899.32
97	148164.22	827942.18
98	148178.41	827978.78
99	148226.21	828102.04
100	148283.20	828185.29
101	148340.34	828268.76
102	148397.48	828352.23
103	148454.62	828435.70
104	148517.48	828527.51
105	148338.75	828694.44
106	148359.05	828705.99
107	148375.37	828715.05
108	148540.33	828560.90
109	148585.99	828627.58
110	148620.76	828662.63
111	148691.19	828733.61
112	148761.63	828804.60
113	148832.07	828875.58
114	148895.46	828939.47
115	148958.85	829003.35
116	148972.94	829017.55
117	148986.20	829000.65
118	149054.85	829054.53
119	149160.94	829102.44
120	149140.81	829165.81
121	149123.28	829256.57
122	149086.02	829279.85
123	148563.89	828935.07
124	148511.92	828975.75
125	148500.56	828960.97
126	148429.13	828854.50
127	148328.61	828764.55

Curve #	Radius	Delta	Length	Tangent	Chord/Brg	
C32	338.220'	25°31'45"	150.701'	76.622'	149.457'	N43-24-08.7E
C33	308.950'	47°30'23"	256.163'	135.962'	248.888'	S55-32-50.1W
C34	346.000'	27°04'03"	163.457'	83.283'	161.941'	S65-45-59.3W
C35	30.000'	47°04'19"	24.647'	13.067'	23.959'	N75-46-06.9E
C36	62.500'	274°08'37"	299.044'	.000'	85.135'	S37-46-02.4E
C37	30.000'	47°04'19"	24.647'	13.067'	23.959'	N28-41-48.4E
C38	280.000'	27°04'03"	132.277'	67.397'	131.051'	S65-45-59.3W

STATE OF MICHIGAN
WAYNE A. MOSTROM
PROFESSIONAL SURVEYOR
NO. 14100
LICENSED PROFESSIONAL SURVEYOR

SHEET 5 OF 6

CADFILE-SUPGOLF

EASEMENT DETAILS

ISLAND HILLS

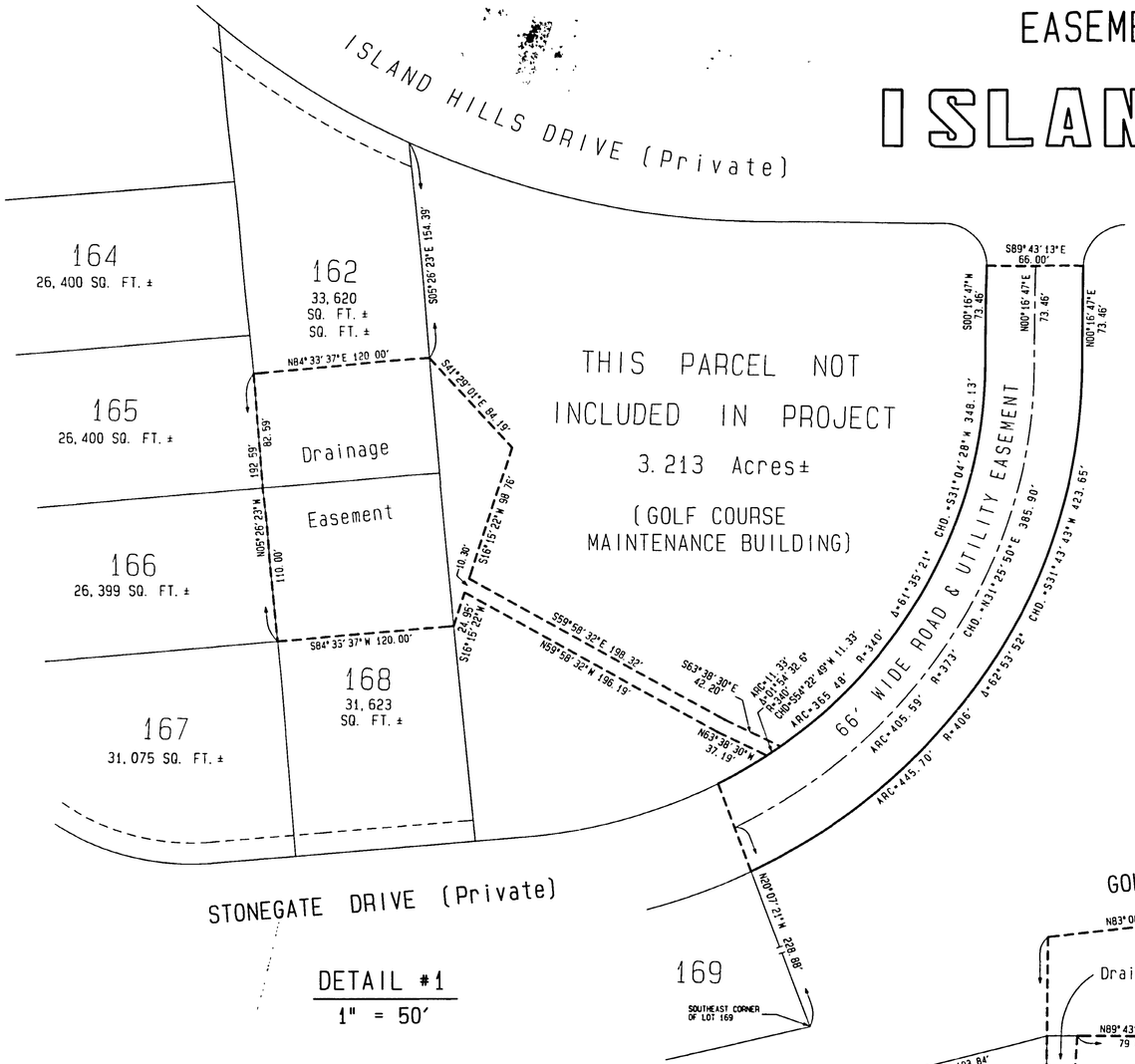

DETAIL #1

1" = 50'

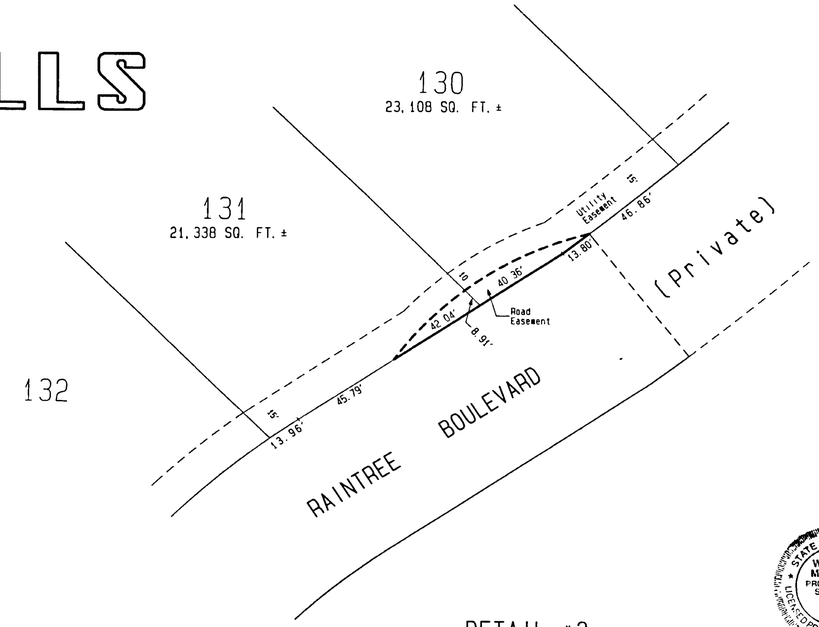

DETAIL #2

1" = 30'

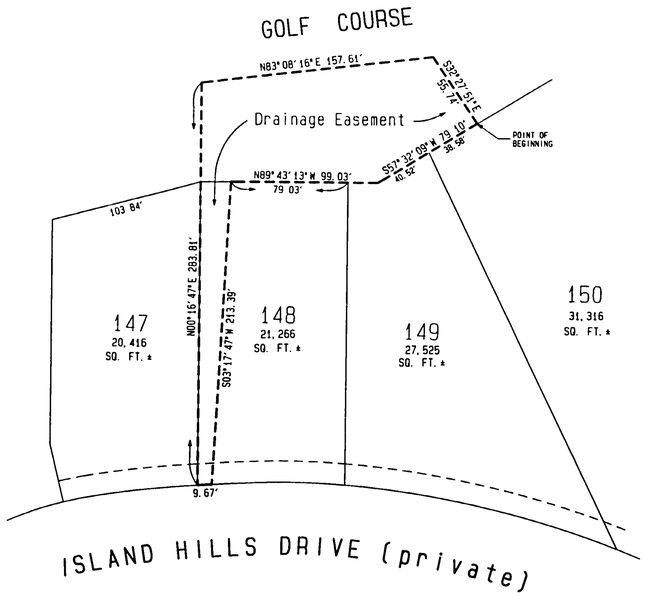

DETAIL #3

1" = 50'

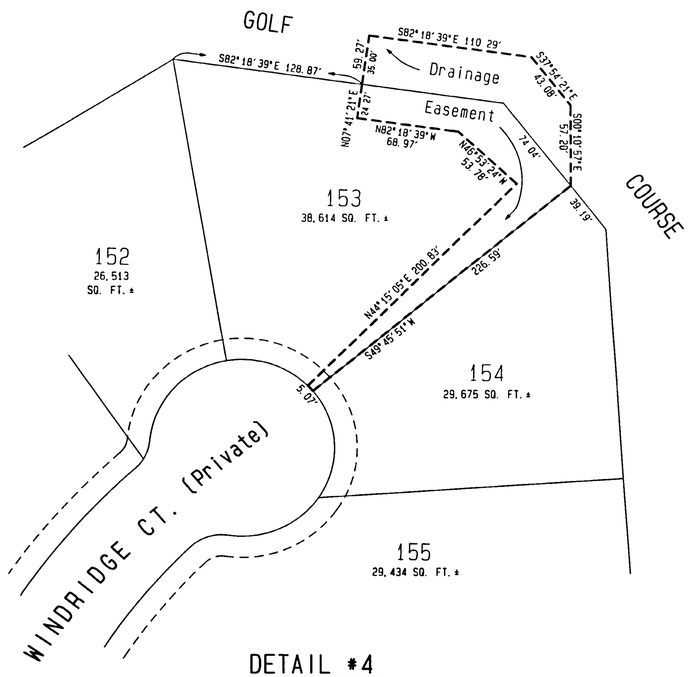

DETAIL #4

1" = 50'

STATE OF MICHIGAN
WAYNE A. MOSTROM
PROFESSIONAL SURVEYOR
NO. 14100
LICENSED PROFESSIONAL SURVEYOR

North

CADFILE=DGOLF